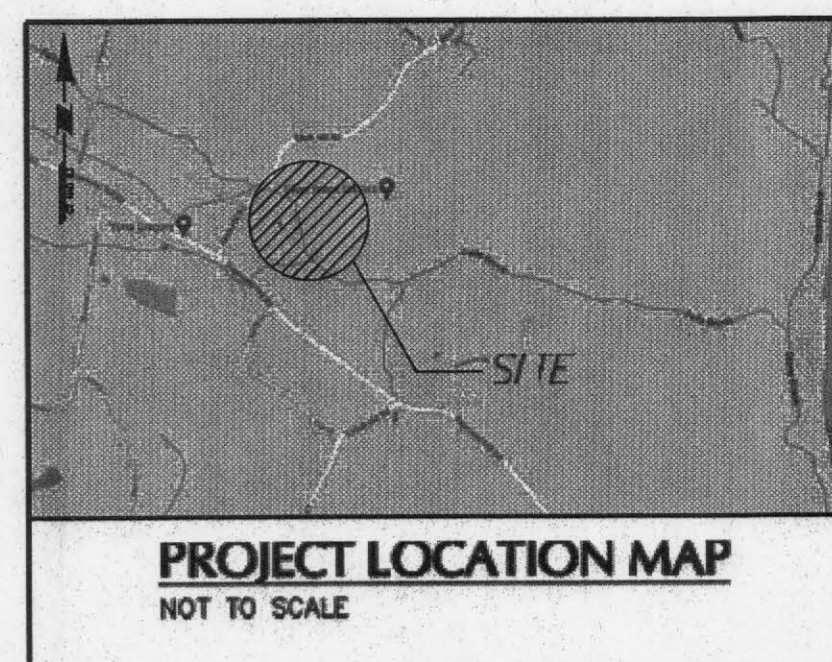


- LEGEND (NOT SHOWN TO SCALE)**
- SIGN
 - SHRUB
 - TREE
 - WETLAND FLAG
 - CABLE BOX HAND HOLE
 - CATCH BASIN
 - ELECTRIC BOX
 - ELECTRIC METER
 - GAS METER
 - GAS VALVE
 - GUY POLE
 - GUY WIRE
 - HAND HOLE
 - LIGHT POLE
 - MANHOLE (TYPE AS LABELED)
 - POWER POLE
 - UNDERGROUND VAULT
 - VALVE UNKNOWN
 - WATER METER
 - WATER VALVE
 - SPOT ELEVATION
 - BITUMINOUS
 - CONCRETE
 - CONCRETE PAD
 - BOTTOM OF WALL
 - EDGE OF PAVEMENT
 - EDGE OF GRAVEL
 - EDGE OF WALK
 - DETECTABLE WARNING
 - BITUMINOUS CURB
 - STOCKADE FENCE
 - CHAINLINK FENCE
 - IRON FENCE
 - TREE LINE
 - OVERHEAD WIRE
 - WETLAND LINE
 - EASEMENT LINE
 - PROPERTY LINE
 - RIGHT-OF-WAY LINE
 - CONTOUR LINE




Site Plan Prepared for
N Silver Brook Holdings, LLC
For a Proposed Boarding Stable

486 Fitch Hill Road,
Uncasville, Connecticut

Date: 05/25/2023 Scale 1" = 40'

Underlying mapping prepared by
Langan CT, Inc.
Site Plan Elements Added by
Heller, Heller & McCoy



Date	Description	No.
REVISIONS		
 ANDREW G. IVES APRIL 27, 2021 PROFESSIONAL LAND SURVEYOR CT LIC. No. 70286		

LANGAN

Langan CT, Inc.
555 Long Wharf Drive
New Haven, CT 06511

T: 203.582.5771 F: 203.789.8142 www.langan.com

Project

486 FITCH HILL RD
UNCASVILLE


NEW LONDON COUNTY CONNECTICUT

Drawing Title

LIMITED TOPOGRAPHIC SURVEY

Project No. 14023201	Drawing No. VT-0102
Date APRIL 27, 2021	
Drawn By BLH	
Checked By ACI	

Sheet 2 of 4



MATCHLINE A

PROJECT NO. 14023201

Filename: \\langan.com\lhw\14023201\Project Data_Receive\Survey\ACI\Drawing\14023201\VT-0102.dwg Date: 5/25/2023 Time: 15:17 User: rhl Site Title: Langan.ct - Layout V02.dwg