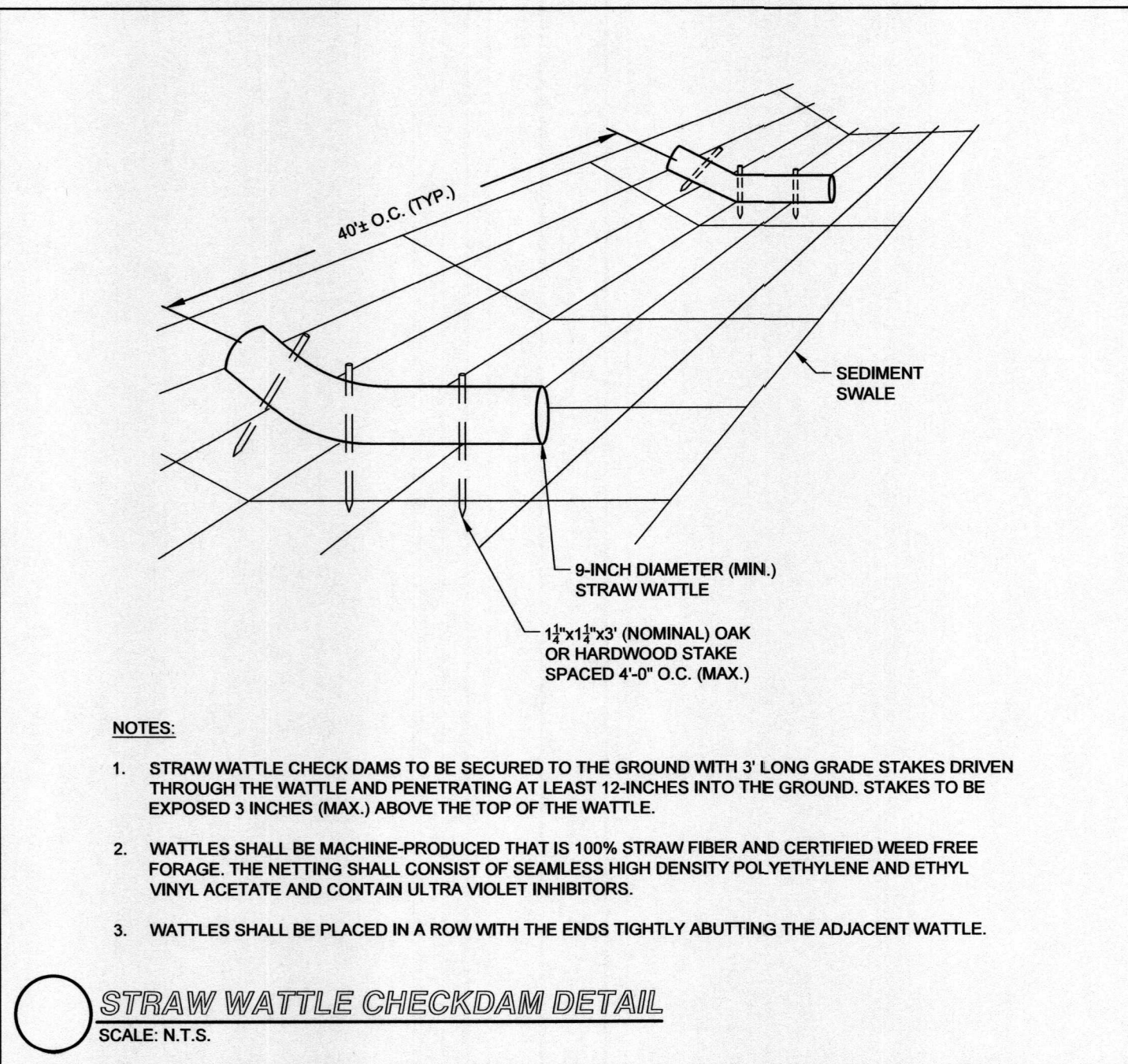
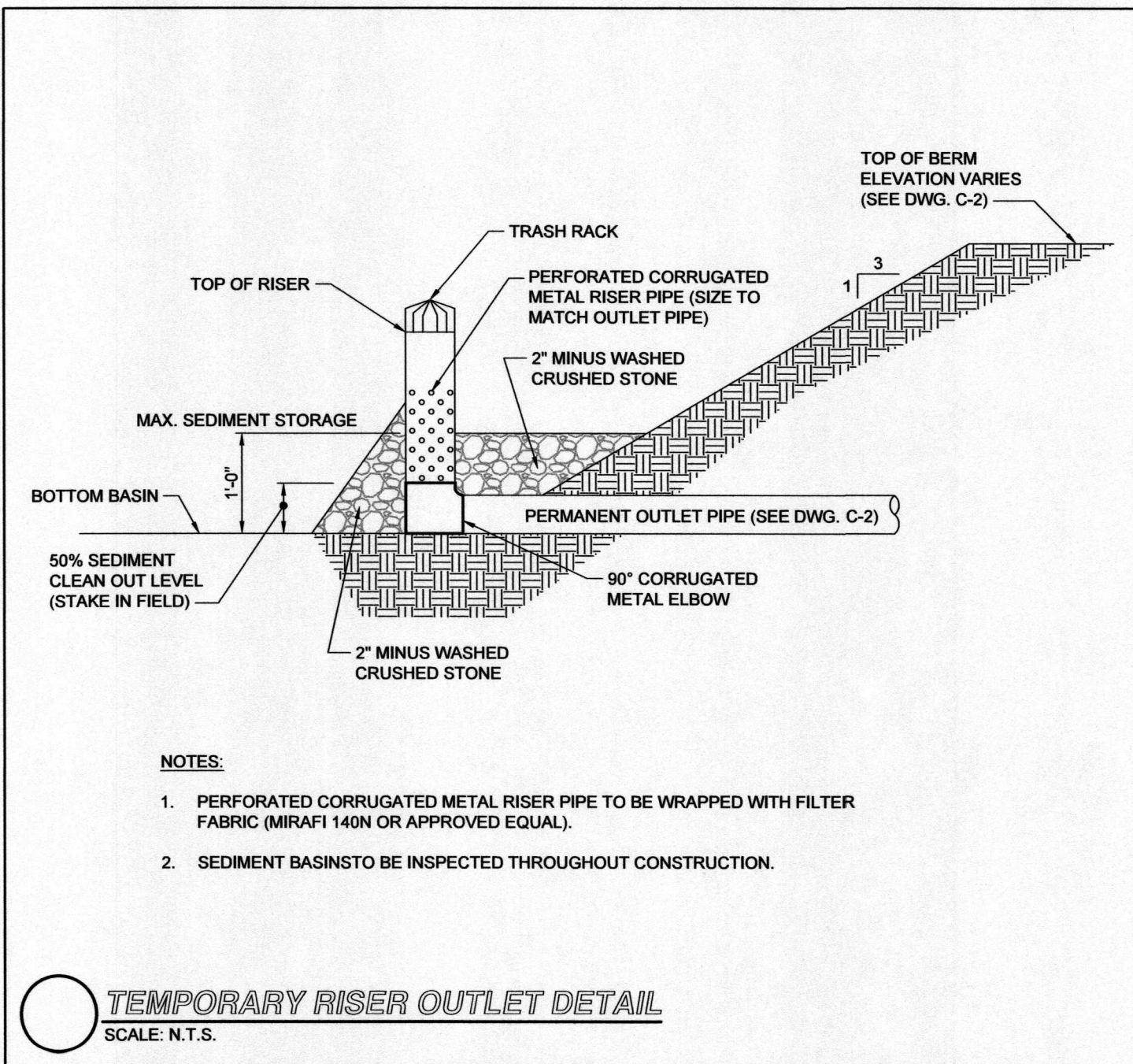
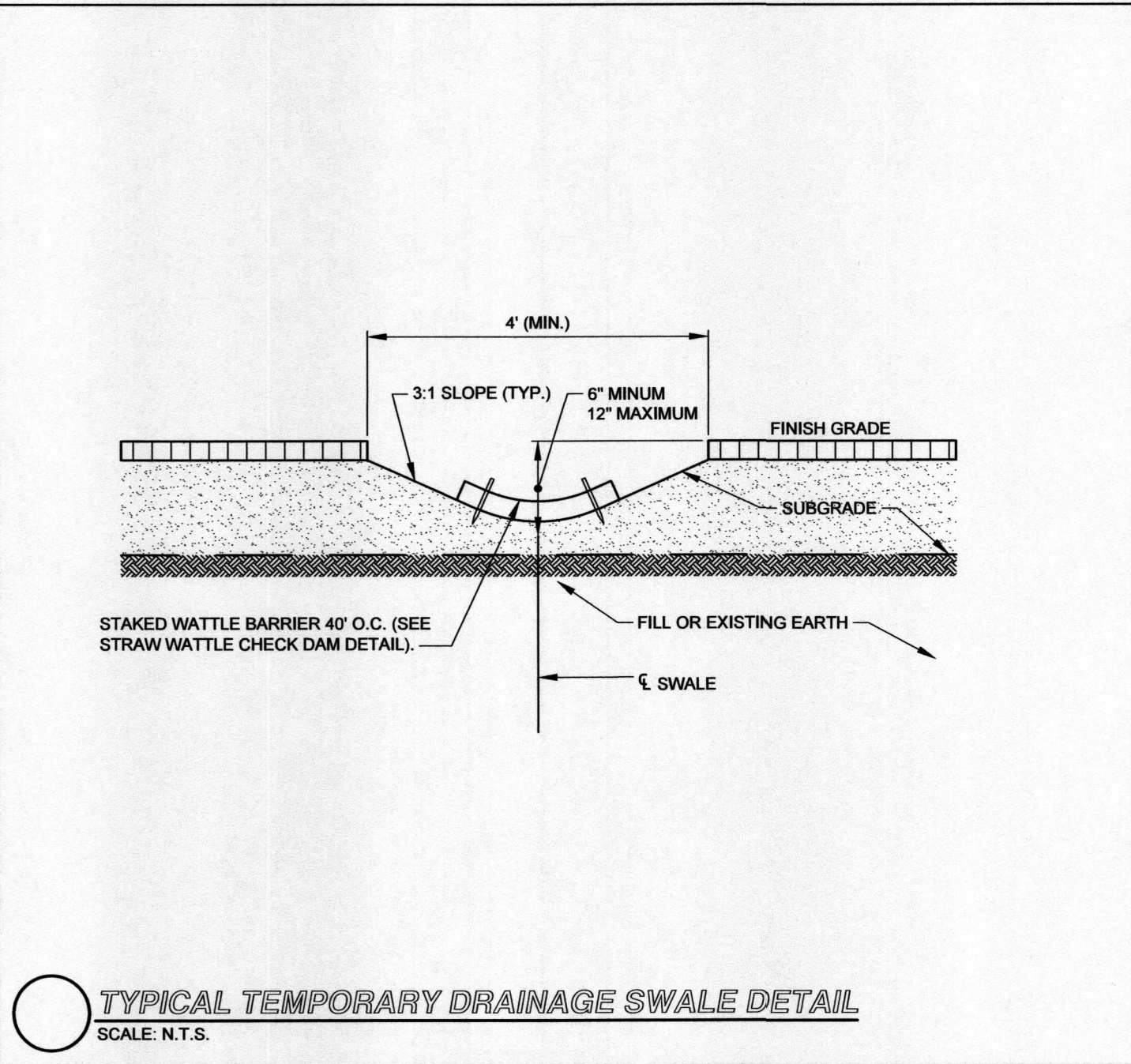
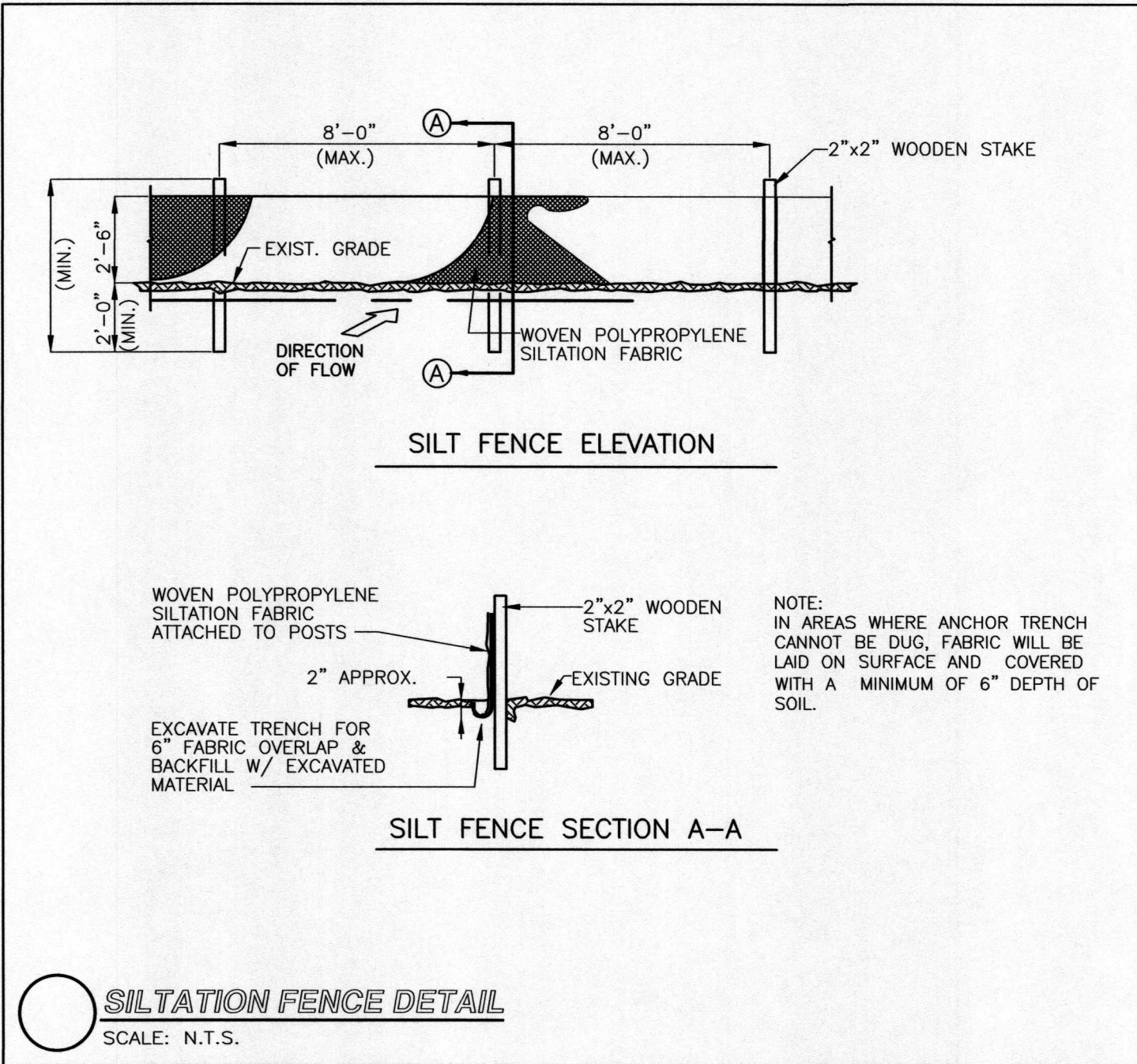
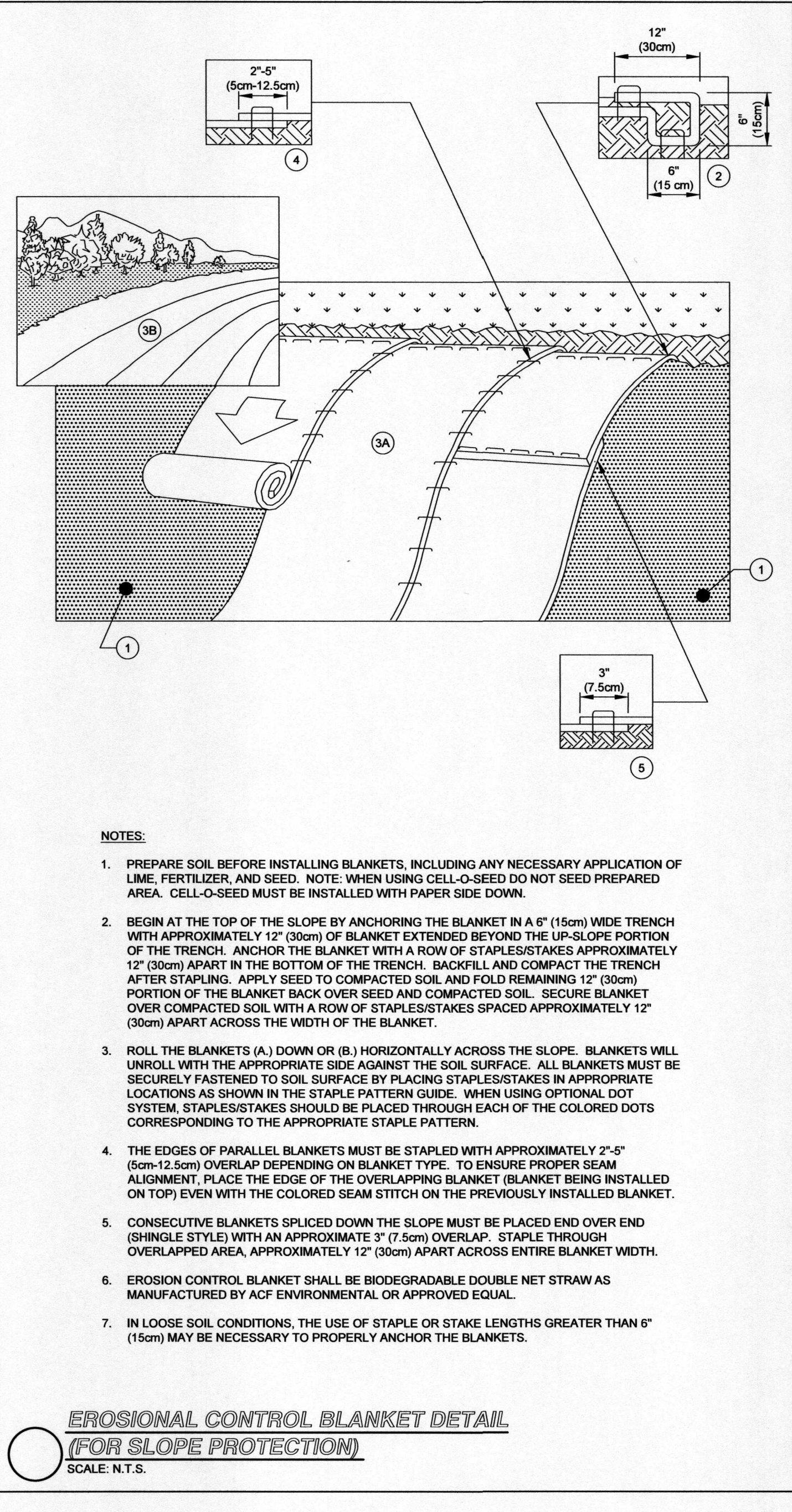
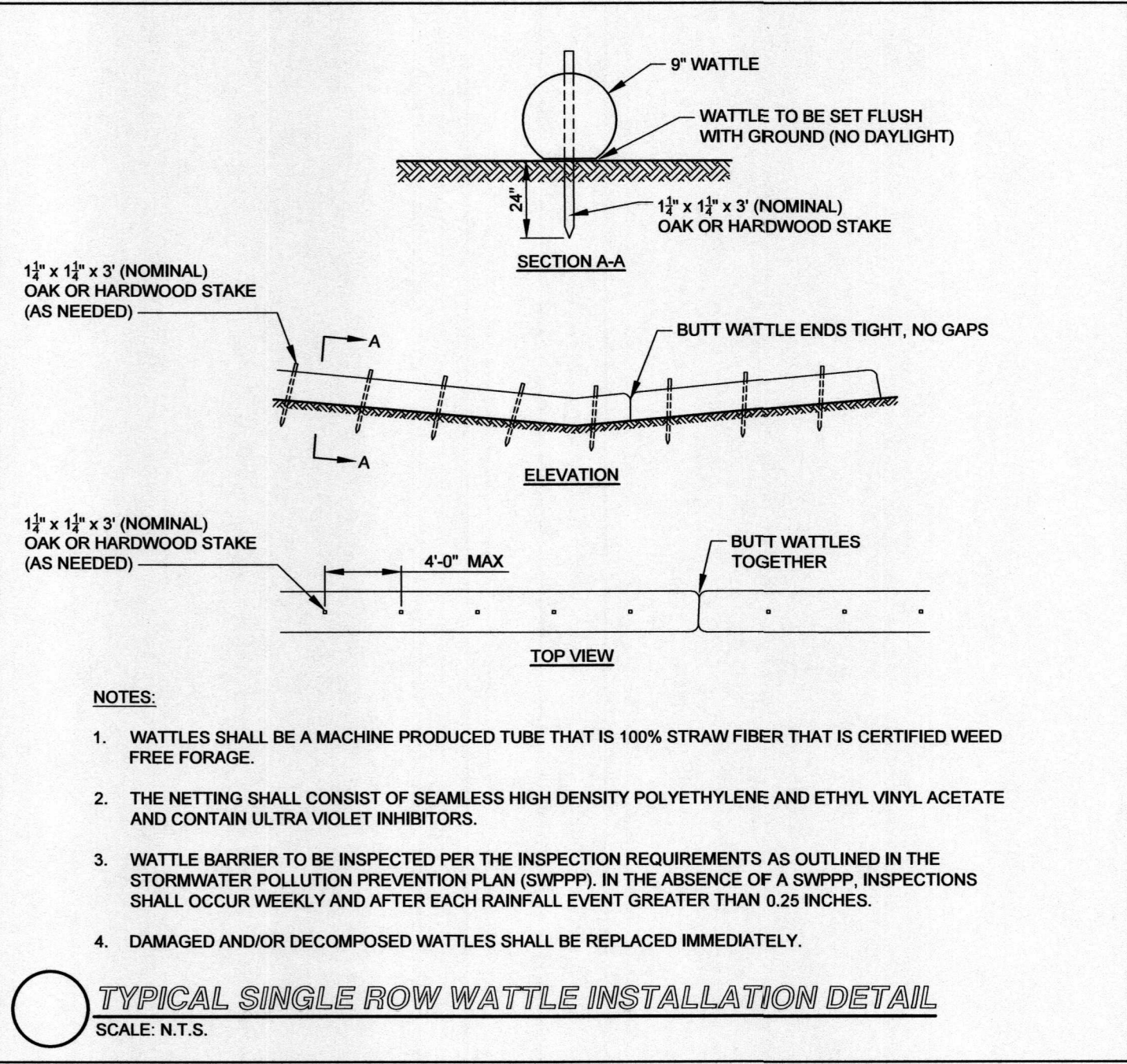
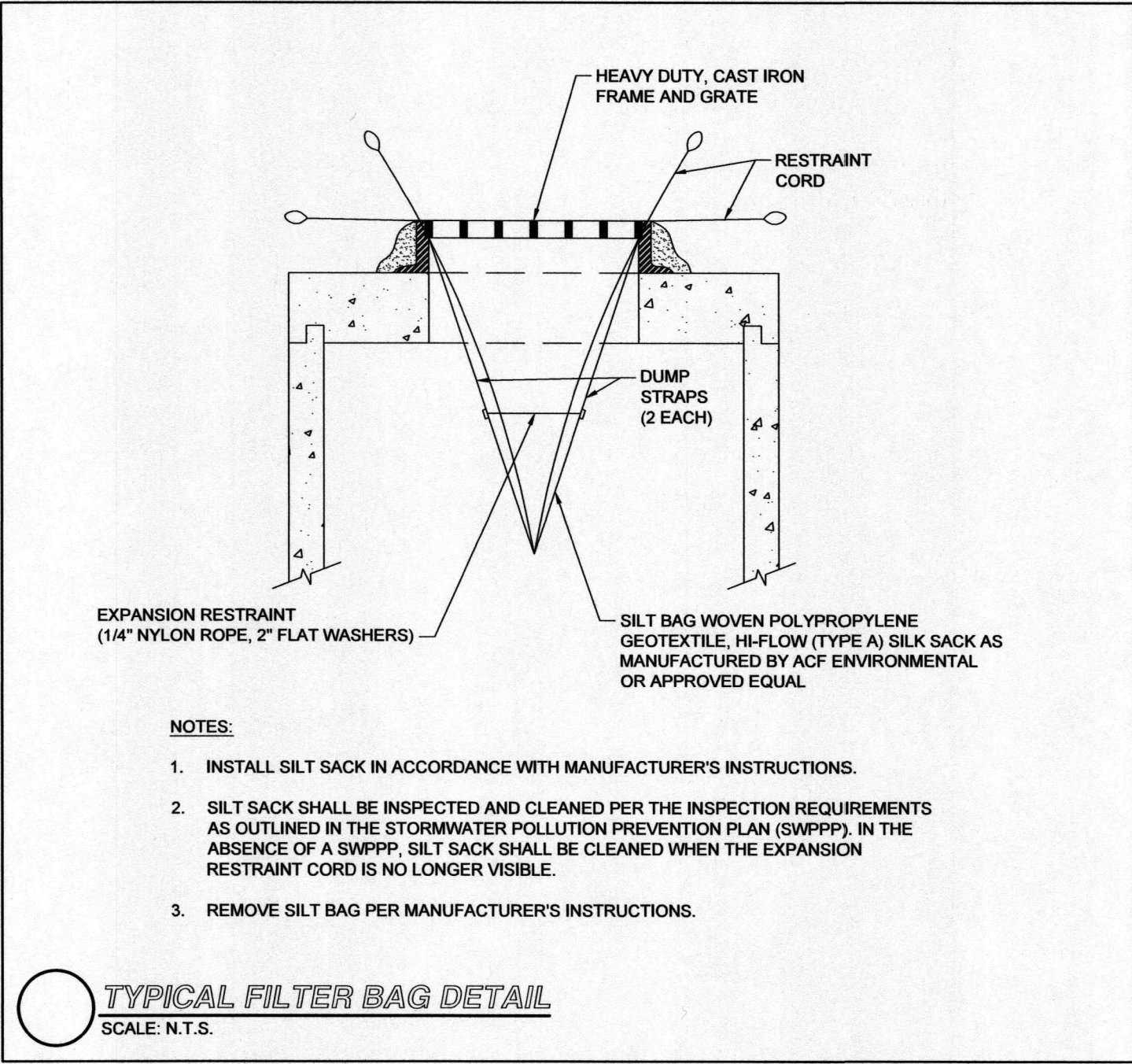
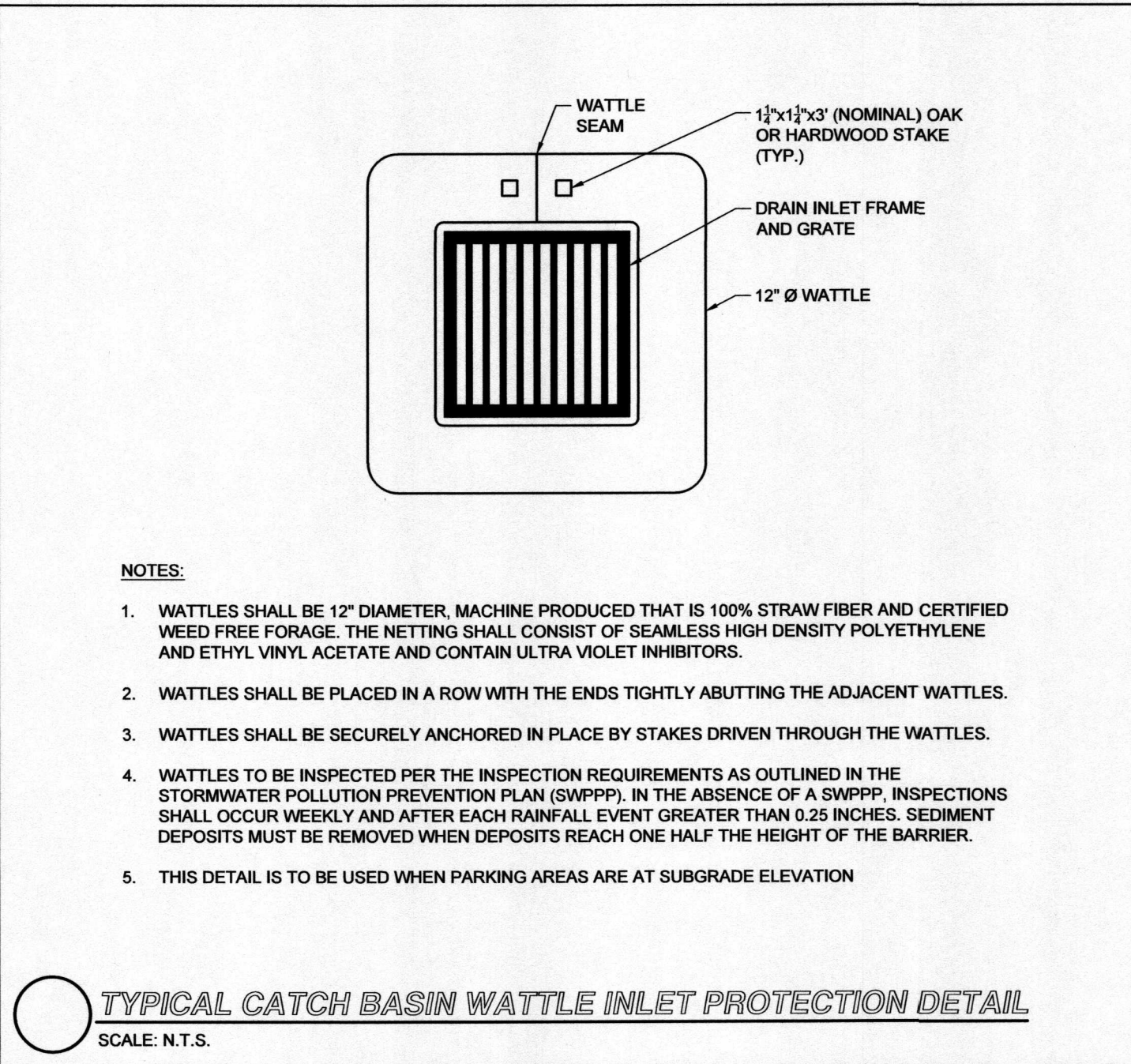
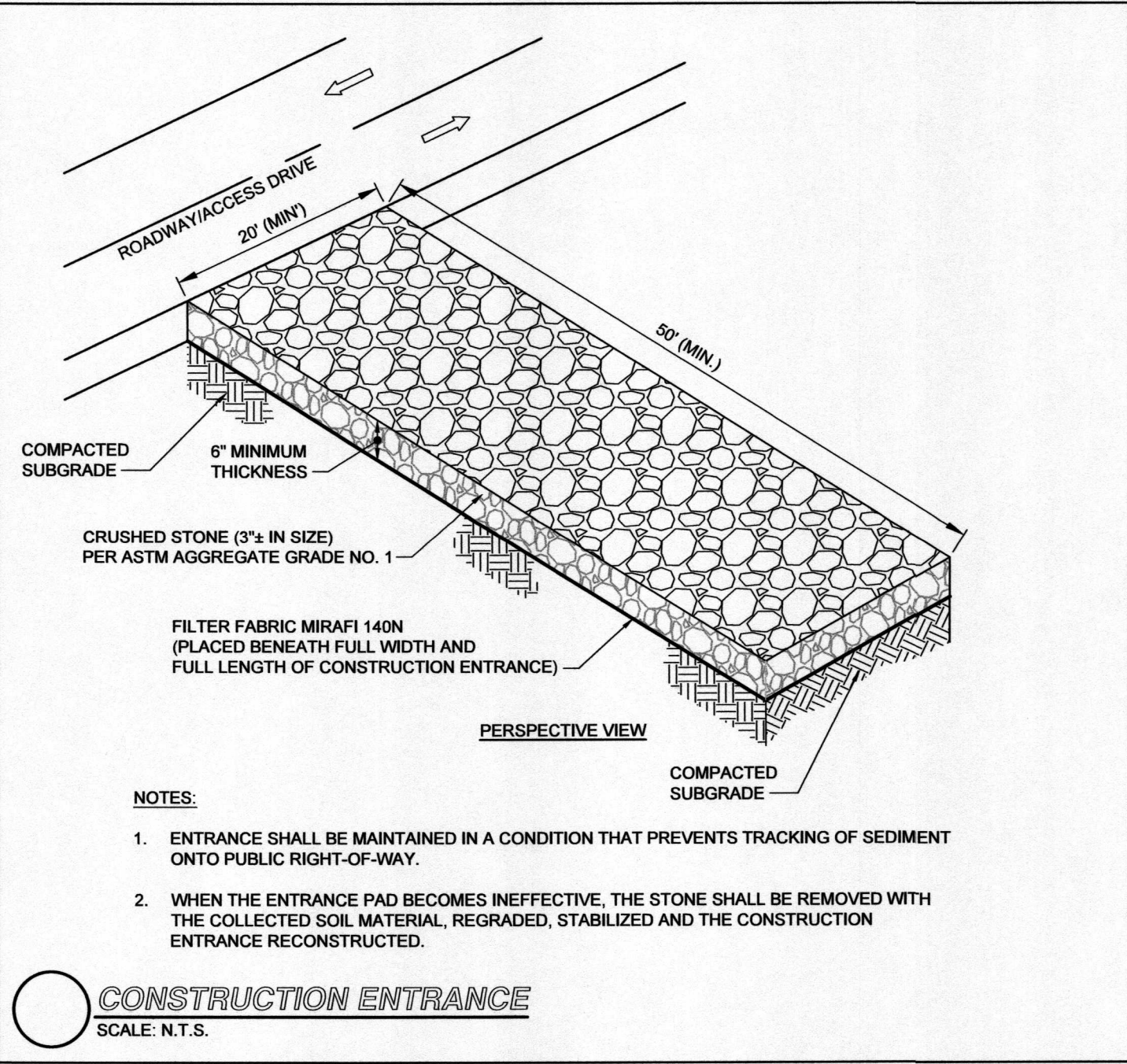


Drawing name: G:\CT\Montville\Honeycomb Real Estate Partners\2268-2284 Route 32\Main\24029_C-5 Demolition and Erosion Control Details.dwg
Dec 03, 2024 - 1:50:59pm



SIGNATURE BLOCK

DESIGNED BY:	RWS
DRAWN BY:	WJH
REVIEWED BY:	BPD/RWS
SCALE:	NOT TO SCALE
DATE:	09/25/2024
DRAWING NAME:	

RJOC

DATE	REVISION	NO
10/25/2024	SUBMITTED FOR SITE PLAN REVIEW (PAZ)	2.
09/25/2024	SUBMITTED TO INLAND WETLANDS COMMISSION	1.
		NO

PREPARED BY:
RJO'CONNELL & ASSOCIATES, INC.
CIVIL ENGINEERS, SURVEYORS & LAND PLANNERS
80 MONTVALE AVENUE, SUITE 201 STONEHAM, MA 02180
PHONE: 781.279.0180 RJOCONEILL.COM

PREPARED FOR:
HONEYCOMB REAL ESTATE PARTNERS
20 AVON MEADOW LANE
AVON, CT 06001

PROJECT NAME:
HORIZON VIEW
MONTVILLE, CT

SEAL:

12-3-2024

DESIGNED BY: RWS
DRAWN BY: WJH
REVIEWED BY: BPD/RWS
SCALE: NOT TO SCALE
DATE: 09/25/2024
DRAWING NAME:

DEMOLITION AND EROSION CONTROL DETAILS

DRAWING NUMBER:
C-5
PROJECT NUMBER:
24029

Copyright © 2024 by R.J. O'Connell & Associates, Inc.