


# Town of Montville Zoning Map

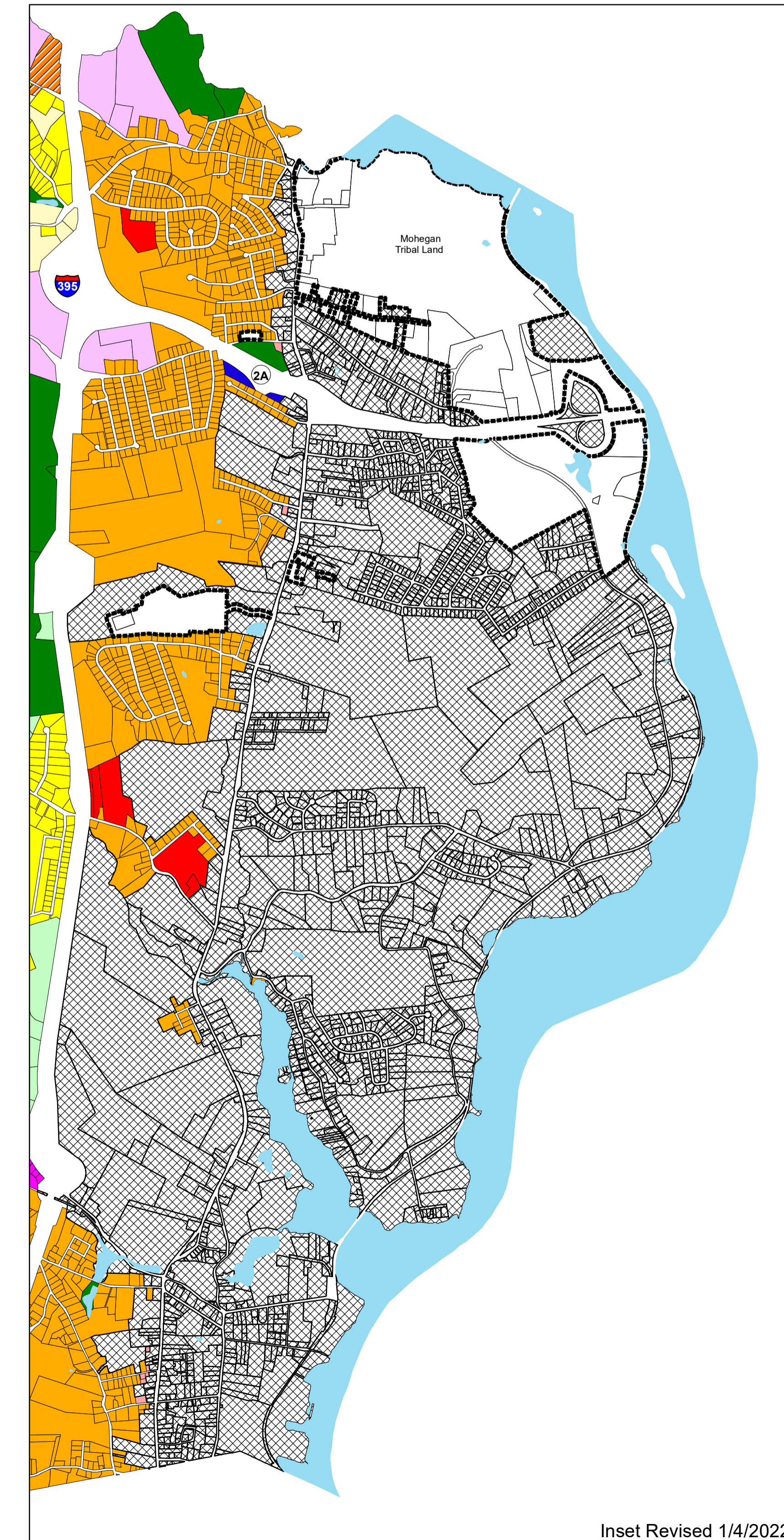
Effective July 15, 2024



## Legend

- Land Held In Trust by the United States of America
- Annex    I    R20    WRP-160
- C1    LI    R-20-M    HOD Overlay
- C2    OS    R40    Route 32 OZ
- GOV    R120    R80
- Cannabis Overlay West    Cannabis Overlay East

### ROUTE 32 OVERLAY ZONE AREA (OZ)



### CANNABIS OVERLAY WEST

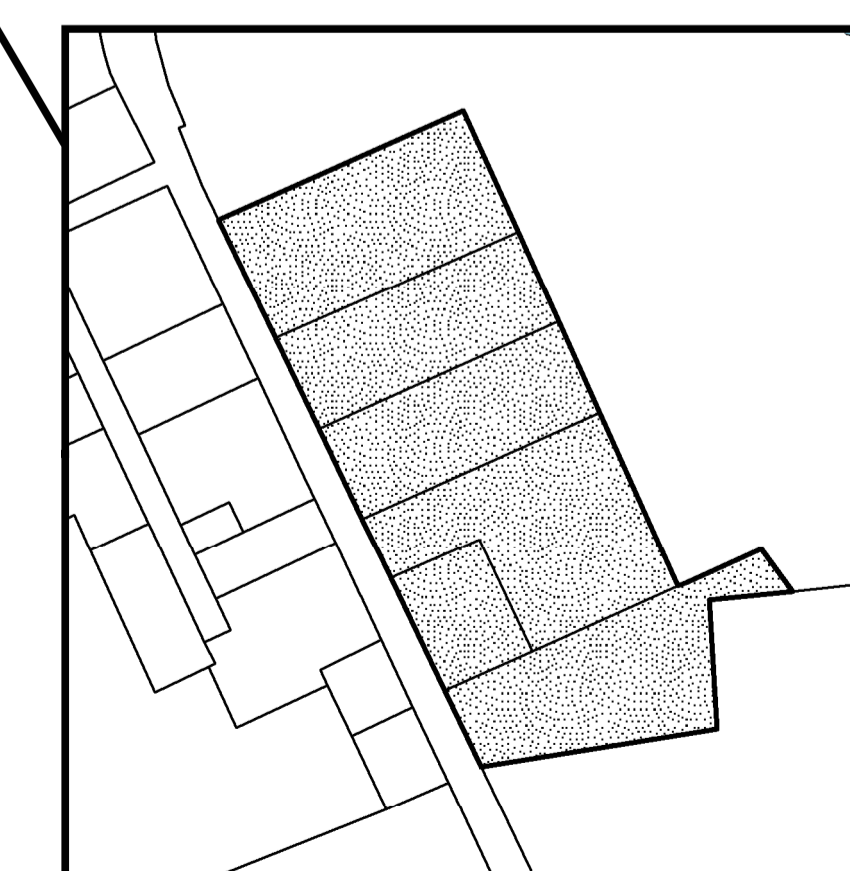


Salem

East Lyme

Waterford

### CANNABIS OVERLAY EAST



Created By  
Department of Land Use and Development  
For Informational Purposes Only

Revision made on 3/21/2023 to correct scrivener's error

Inset Revised 1/4/2022