

Thames River (Upper)
(CT-E1_016-SB)

Pollutants of Concern
Bacteria
Nitrogen & Phosphorus
Other Pollutant of Concern

Stormwater Impairment(s)
Commercial Shellfish Harvesting Where Authorized
Habitat for Marine Fish
Other Aquatic Life and Wildlife

Causes(s)
Enterococcus
Fecal Coliform
Dissolved oxygen saturation
Nutrient/Eutrophication Biological Indicators
Oxygen, Dissolved
Estuarine Bioassessments

TMDL: None

Oxoboxo Brook
(CT-3004-00_01)

Pollutants of Concern
Bacteria
Other Pollutant of Concern

Stormwater Impairment(s)
Habitat for Fish
Other Aquatic Life and Wildlife
Recreation

Causes(s)
Unknown,
Escherichia coli

TMDL: CT Statewide Bacteria


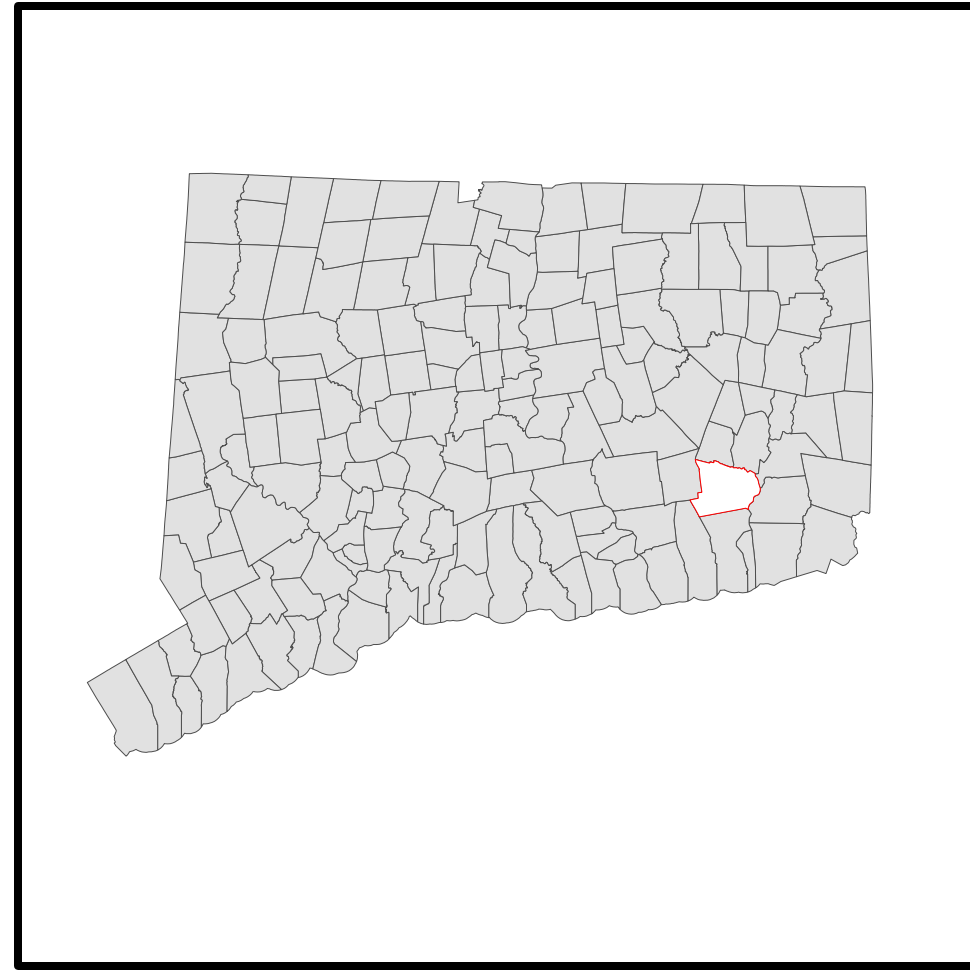
Thames River (Middle)
(CT-E1_015-SB)

Pollutants of Concern
Bacteria
Nitrogen & Phosphorus
Other Pollutant of Concern

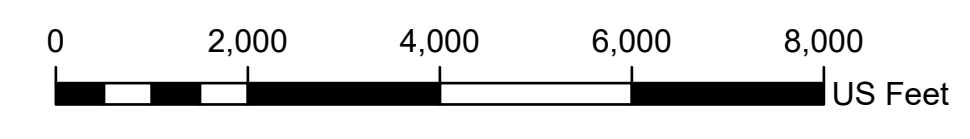
Stormwater Impairment(s)
Recreation
Commercial Shellfish Harvesting Where Authorized
Habitat for Marine Fish
Other Aquatic Life and Wildlife

Causes(s)
Enterococcus
Fecal Coliform
Dissolved oxygen saturation
Oxygen, Dissolved
Estuarine Bioassessments

TMDL: None



- Legend**
- TOWN BOUNDARY
 - Outfall (Discharging to Impaired Water) (12)
 - Outfall (Priority Area) (333)
 - Outfalls (Total) (425)
 - Catchbasins (2553)
 - Drainage Pipe (289,942 Feet)
 - DOT Roads
 - CT2016 Impaired Rivers V2
Priority Impaired
 - TMDL Impaired
 - NAMED_WATERBODY_POLY
 - CT2018 Impaired Estuary
Priority Impaired
 - TMDL Impaired
 - Urbanized Area
 - Basins with Impervious Cover > 11%



1 inch equals 2,000 feet

CLA Engineers, Inc.
CIVIL • STRUCTURAL • SURVEYING

317 Main Street Norwich, Connecticut
(860) 886-1966 Fax (860) 886-9165
e-mail: cla@claengineers.com

TOWN OF MONTVILLE	Project No.: CLA-5074
GENERAL PERMIT FOR THE DISCHARGE OF STORMWATER FROM SMALL MUNICIPAL SEPARATE STROM SEWER SYSTEMS	Project Engineer: D.P.H.
DRAINAGE INFRASTRUCTURE	Date: 03/01/20
	Sheet: 1

Source: Garmin, Intermap, increment P Corp., GEBCO, USGS, FAO, NPS, NRCAN, GeBCO, IGN, Kadaster NL, Ordnance Survey, Esri Japan, METI, Esri China (Hong Kong), (c) OpenStreetMap contributors, and the GIS User Community